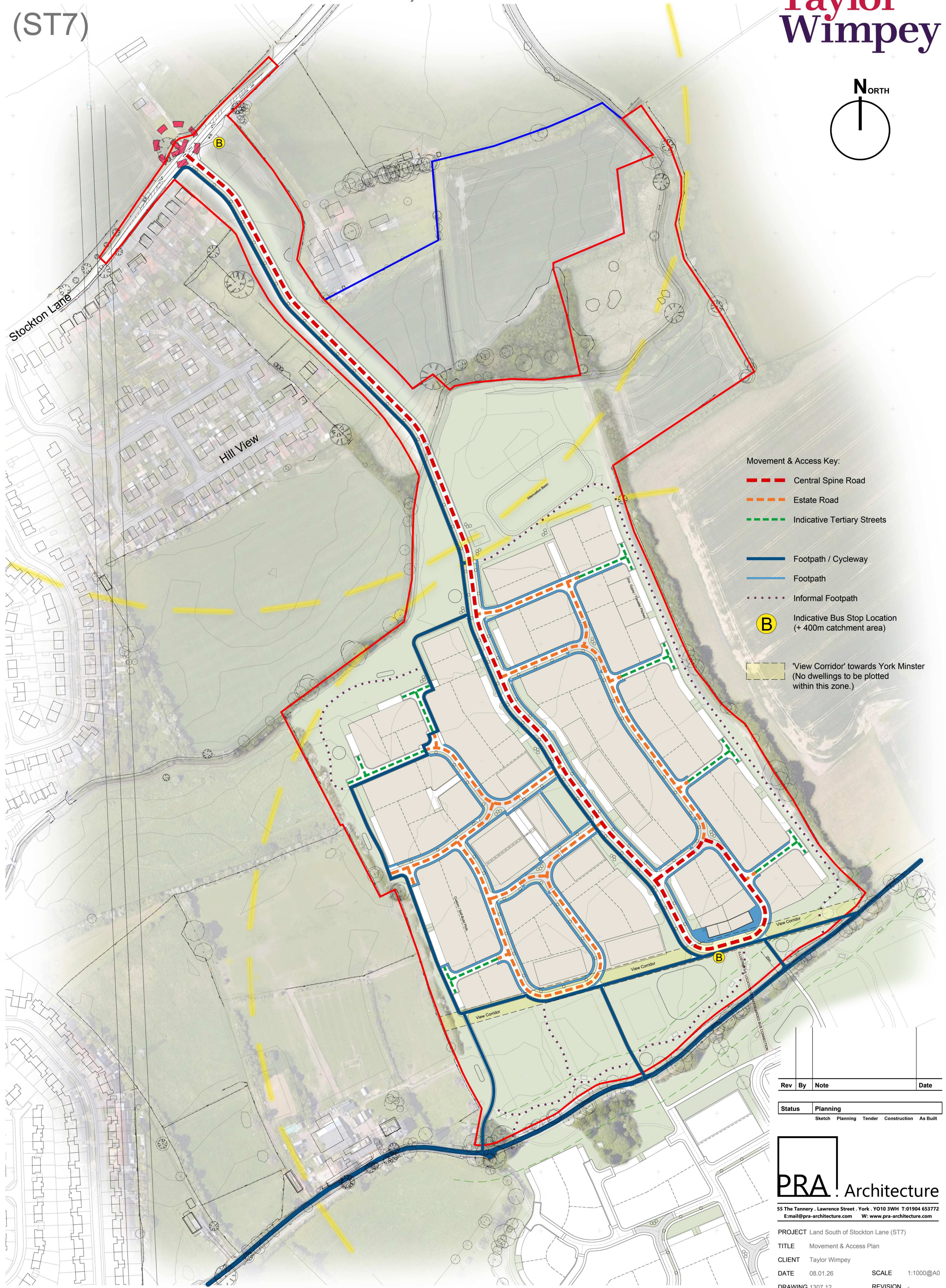
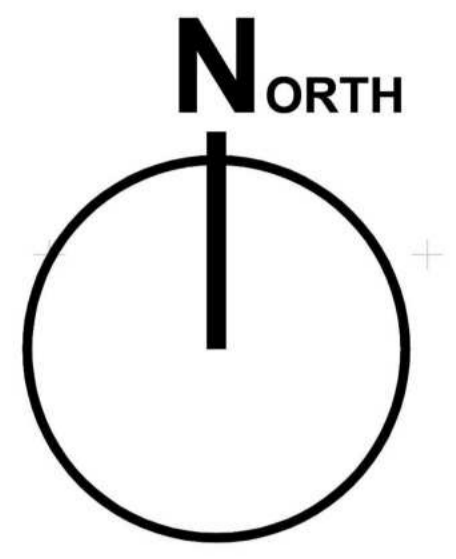


Land South of Stockton Lane, York (ST7)



- Movement & Access Key:**
- - - Central Spine Road
 - - - Estate Road
 - - - Indicative Tertiary Streets
 - Footpath / Cycleway
 - Footpath
 - · · Informal Footpath
 - B Indicative Bus Stop Location (+ 400m catchment area)
 - 'View Corridor' towards York Minster (No dwellings to be plotted within this zone.)

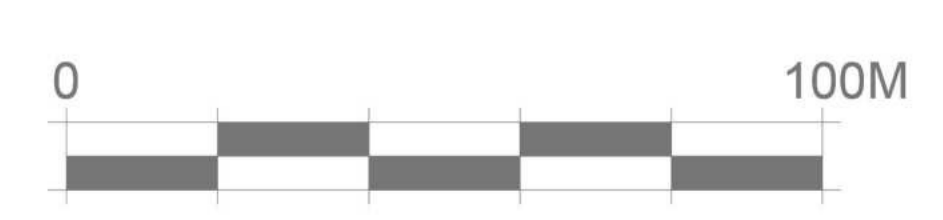
| Rev | By | Note | Date |
|-----|----|------|------|
| | | | |

| | |
|--------|--|
| Status | Planning |
| | Sketch Planning Tender Construction As Built |

PRA Architecture
 55 The Tannery - Lawrence Street - York - YO10 3WH T: 01904 653772
 Email: pra-architecture.com W: www.pra-architecture.com

| | | | |
|---------|-----------------------------------|----------|-----------|
| PROJECT | Land South of Stockton Lane (ST7) | | |
| TITLE | Movement & Access Plan | | |
| CLIENT | Taylor Wimpey | | |
| DATE | 08.01.26 | SCALE | 1:1000@A0 |
| DRAWING | 1307.12 | REVISION | - |
| DRAWN | SH | CHECKED | SH |

Movement & Access Plan



Do not scale from this drawing except for planning purposes. This drawing and any designs thereon are the copyright of PRA Architecture Ltd.