












INDICATIVE MASTERPLAN - HOLTS LANE, CLAYTON



0m 10m 20m 30m 40m 50m



DRAWING LEGEND

-  RED LINE BOUNDARY
-  EXISTING PLANTING
-  INDICATIVE PLANTING
-  INDICATIVE AREA FOR PLAY
-  INDICATIVE LOW LEVEL PLANTING
-  INDICATIVE AREA FOR MEADOW PLANTING
-  PRIMARY ROAD
-  TRANSITION SQUARE
-  INFORMAL LANE
-  SHARED DRIVES

INDICATIVE MASTERPLAN - 2332-MP-01
HOLTS LANE, CLAYTON
PATCHETT DEVELOPMENTS
SCALE:1:500@A1 - DECEMBER 2025

PARKER PEEL
ARCHITECTURAL

info@parkerpeel.co.uk www.parkerpeel.co.uk 01924 921 860